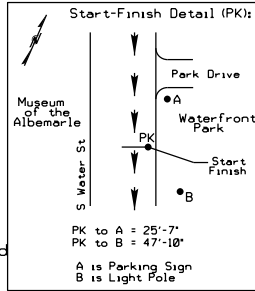
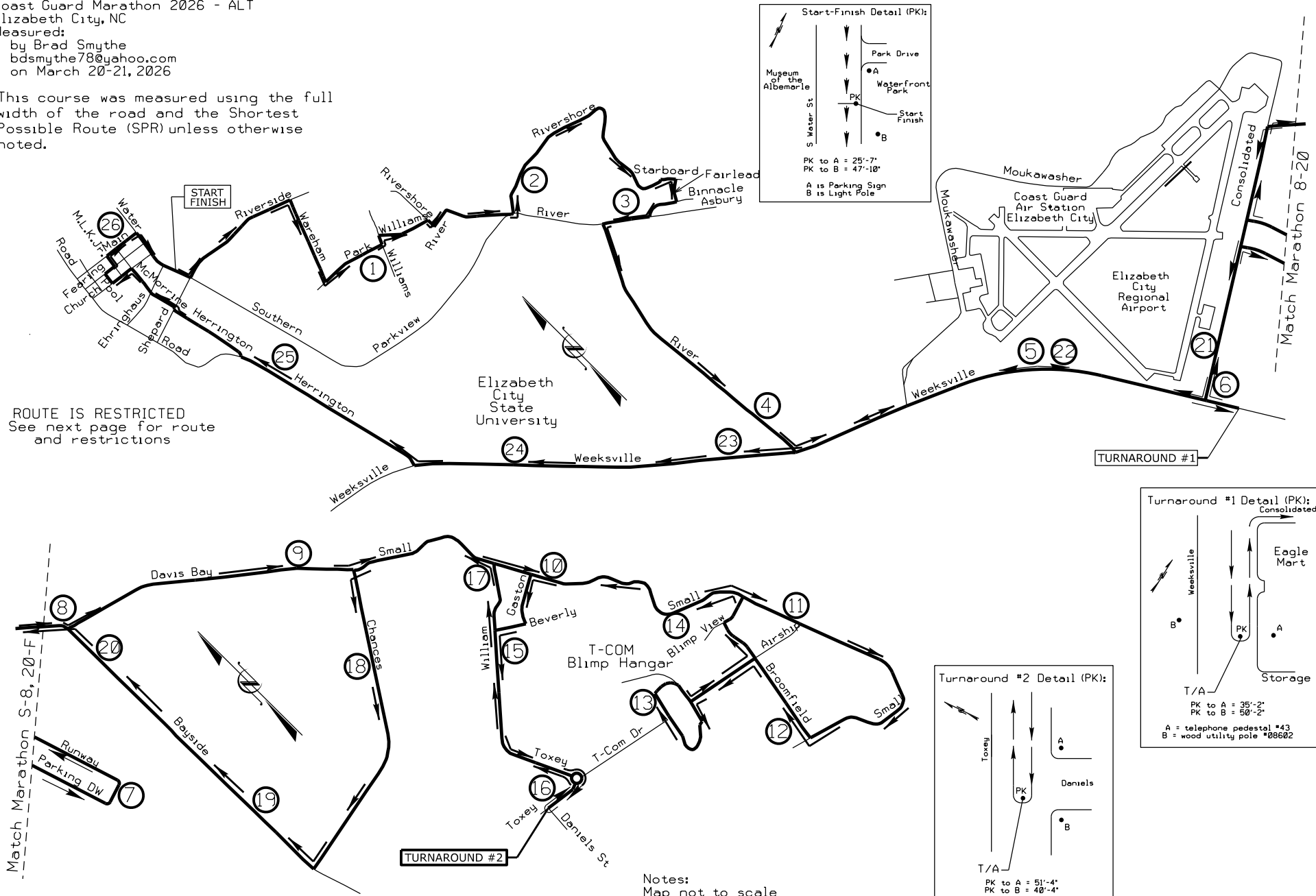
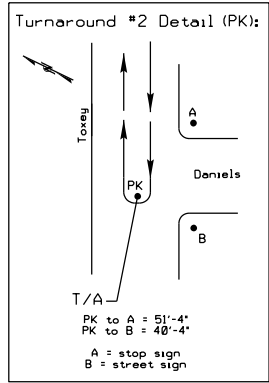
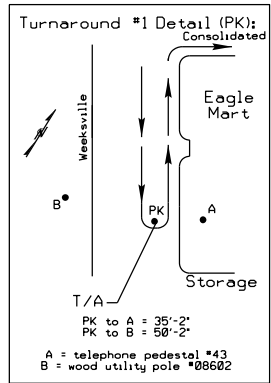


Coast Guard Marathon 2026 - ALT
 Elizabeth City, NC
 Measured:
 by Brad Smythe
 bdsmythe78@yahoo.com
 on March 20-21, 2026

This course was measured using the full width of the road and the Shortest Possible Route (SPR) unless otherwise noted.



ROUTE IS RESTRICTED
 See next page for route
 and restrictions



Notes:
 Map not to scale
 Not all streets are shown
 Page 1 of 2

Coast Guard Marathon 2026 - ALT
Elizabeth City, NC

Measured:
by Brad Smythe
bdsmythe78@yahoo.com
on March 20-21, 2026

This course was measured using the full width of the road and the Shortest Possible Route (SPR) unless otherwise noted.

Coast Guard Marathon 2026 - ALT splits
(Miles are marked with yellow paint on the side of the road noted below)

Start: 36.29670, -76.21876, on S Water St, just east of entrance to park, see detail.
Mile 1: 36.28990, -76.20980, On Park St, on right, just before Raleigh, at wood pole #08418
Mile 2: 36.28678, -76.19498, on Rivershore, on right, in driveway of #1921
Mile 3: 36.28068, -76.19557, on Ashbury, on right, 20' before 25mph sign past Chancey
Mile 4: 36.26844, -76.19921, on River Rd, on left, center of closed Stone Rd intersection
Mile 5: 36.26114, -76.187994, on Weeksville, on left, 80' before "no trespass." sign on fence
Turnaround #1: 36.250004, -76.177113, on Weeksville, center of west-bound lane, before self storage entrance, see detail
Mile 6: 36.251263, -76.176614, on Consolidated, on right, 6' before mailbox of #1001
Mile 7: 36.249138, -76.166988, on airport runway access drive, on left, 60' before red hydrant on left
Mile 8: 36.256863, -76.159021, on Bayside, on left, in line with mailbox of #760
Mile 9: 36.248810, -76.144406, on Davis Bay, on left, at house #1274
Mile 10: 36.238390, -76.133736, on Small, on left, across from mailbox #209
Mile 11: 36.227529, -76.124814, on Small, on left, at street sign at intersection with Airship Dr
Mile 12: 36.223781, -76.129722, on Broomfield, on left, 10' before driveway of #906
Mile 13: 36.230065, -76.135114, on T-COM loop road, on right, 15' before gate to enclosed power station
Mile 14: 36.232457, -76.128892, on Small, on left, 100' past driveway #380
Mile 15: 36.239202, -76.139365, on Toxey on left, 25' before gate on left, 150' past Beverly
Turnaround #2: 36.229652, -76.144764, on Toxey Dr, at intersection with Daniels Dr, see detail
Mile 16: 36.230597, -76.142856, on Toxey Dr, on left, across from north edge of grass island
Mile 17: 36.242183, -76.136153, on Small Dr, on left, 100' after turn from William
Mile 18: 36.242122, -76.147224, on Chances, on right, 100' before house #1255
Mile 19: 36.240973, -76.159224, on Bayside on right, 10' past wood utility pole #11618
Mile 20: 36.255545, -76.1588504, on Bayside, on right, 80' before metal gate with timber posts on the left
Mile 21: 36.253126, -76.172810, on Consolidated, on right, 25' before mailbox of #1027
Mile 22: 36.258290, -76.184787, on Weeksville on right, 35' before mailbox of #1613
Mile 23: 36.26579, -76.19979, on Weeksville on right, 8' before mailbox of #1894
Mile 24: 36.27607, -76.21269, on Weeksville on right, at intersection with Mebane
Mile 25: 36.28892, -76.219296, on Herrington on right, at driveway of #1122
Mile 26: 36.298977, -76.219424, on Main St, at light pole #U07229
Finish: 36.29670, -76.21876, on S Water St, just east of entrance to park, see detail.

Coast Guard Marathon 2026 - ALT Route

Start on Water St running east	Right on Bayside Rd (*R1)	Left on Small (*R1)
Left on Riverside	Left on Davis Bay Rd (*R1)	Left on Chances (*R1)
Right on Wareham	Straight on Smalls (*R1)	Right on Bayside (*R1)
Left on Park	Right on Broomfield	Left on Consolidated (*R4)
Left on N Williams Cr	Left on Airship Dr (*R1)	Right on Weeksville (*R3)
Right on N Williams Cr	Through gate to T-COM (blimp hangar) (*R1)	Right on Herrington (*R4)
Right on Rivershore	Left on access road around hangar	Right at Road St to stay on Herrington (*R4)
Quick Left on River	Left on Airship Dr connector (*R1)	Slight right then left to go straight on McMorrine
Left on Parkview	Through gate onto Airship Dr (*R1)	Left on Church
Left on Rivershore	Left on Broomfield	Right on Pool
Right on Starboard	Right on Blimp View	Right on Fearing
Right on Fairlead	Left on Smalls (*R1)	Left on M.L.K.Jr
Right on Binnacle	Left on Gaston	Right on Main St
Right on Asbury	Right on Beverly	Right on S Water St to Finish
Left on River Rd (*R1)	Left on William (*R1)	
Left on Weeksville (*R2)	Straight on Toxey (*R1)	
Turnaround past Consolidated	Stay left of grass island at TCOM entrance	
Return on Weeksville	Turnaround on Toxey at intersection with Daniels	
Right on Consolidated (*R4)	Return on Toxey staying left around grass island	
Right onto airport parking lot drive	Straight on William (*R1)	
Left at end of road in culdesac		
Stay left to enter runway gate		
Follow runway back to Consolidated		
Right on Consolidated (*R4)		

Path is un-restricted unless noted with *R

Restrictions

- *R1 - Restricted to left lane, oncoming traffic
- *R2 - Restricted to left half of left lane, oncoming traffic
- *R3 - Restricted to left half of westbound lane
- *R4 - Restricted to right lane with traffic

Notes:

Map not to scale
Not all streets are shown
Page 2 of 2